I 49.89:82/17/MAP 3

ANGLETON,TEXAS BARRIER ISLANDS REGION ECOLOGICAL CHARACTERIZATION ATLAS,MINERAL RESOURCES & SELECTED OIL AND GAS INFRASTRUCTURE. . . FWS/OBS-82/17. . . U.S. DEPARTMENT OF THE INTERIOR. . . 1983

1 OF 1
12.5X
SUPTDOCS/GPO
MAP 3

MAY 10 '86

I 49.89.82/17/map 3

MMS 84-0005
FWS/OBS-82/17

ANGLETON, TEXAS

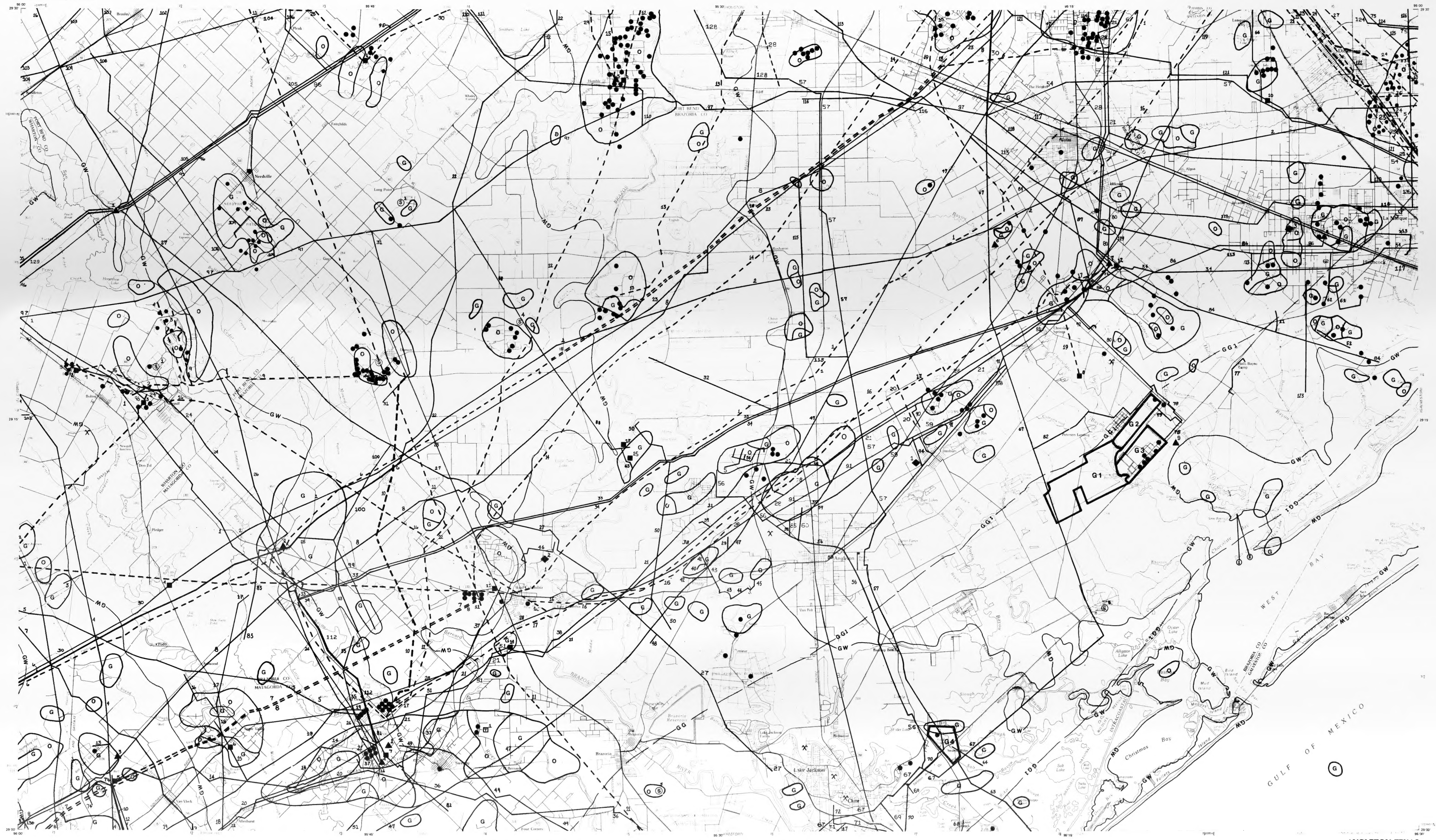

Angleton

TEXAS BARRIER ISLANDS REGION ECOLOGICAL CHARACTERIZATION ATLAS

MINERAL RESOURCES AND SELECTED OIL AND GAS INFRASTRUCTURE



ORIGINAL

1983

Produced by U.S. Fish and Wildlife Service and Minerals Management Service

Projection and 10,000 meter grid, zone 15:Universal Transverse Mercator.
25,000-foot grid ticks based on Texas coordinate system, central zone.

Overlay material compiled in 1981 from latest available data obtained from Federal, State, and Local government agencies and other sources

SCALE 1:100 000

1 CENTIMETER ON THE MAP REPRESENTS 1 KILOMETER ON THE GROUND

THE TEXAS BARRIER ISLANDS REGION ECOLOGICAL ATLAS: SELECTED MINERAL RESOURCES AND OIL AND GAS INFRASTRUCTURE MAPS AND ACCOMPANYING NARRATIVE (FWS/OBS-82/17) ARE SET IN A SERIES OF THREE CONSTITUTING THE ATLAS PRODUCED BY THE U.S. FISH AND WILDLIFE SERVICE, DIVISION OF BIOLOGICAL SERVICES,NATIONAL COASTAL ECOSYSTEMS AND BY THE MINERALS MANAGEMENT SERVICE. OTHER MAP SETS AND NARRATIVES AVAILABLE INCLUDE SELECTED SOCIOECONOMIC AND NATURAL FEATURES (FWS/OBS-82/15) AND BIOLOGICAL RESOURCES (FWS/OBS-82/18).
THE MAPS, IN CONJUNCTION WITH THEIR NARRATIVES, ARE INTENDED TO BE USED BY COASTAL PLANNERS, DECISIONMAKERS, AND THE GENERAL PUBLIC TO RESOLVE CONFLICTS AMONG LAND USES, FISH AND WILDLIFE REQUIREMENTS, AND THE MAINTENANCE OF ECOLOGICAL DIVERSITY.
ALL MAPS HAVE BEEN COMPILED FROM A VARIETY OF SOURCES INCLUDING MAPS, AERIAL PHOTOGRAPHS, AND REPORTS. THE USER SHOULD NOT RELY ON THESE MAPS FOR PRECISE MEASUREMENT OF DISTANCES OR AREAS.

FOR INFORMATION CONCERNING THE ATLAS, CONTACT:

Information Transfer Specialist
National Coastal Ecosystems Team
U.S. Fish and Wildlife Service
1010 Gause Blvd.
Slidell, La. 70458

Records Management Section (OMS-2)
Gulf of Mexico OCS Region
Minerals Management Service
P.O. Box 7944
Metairie, La. 70010

ANGLETON, TEXAS
N2900-W9500/30 × 60
1983

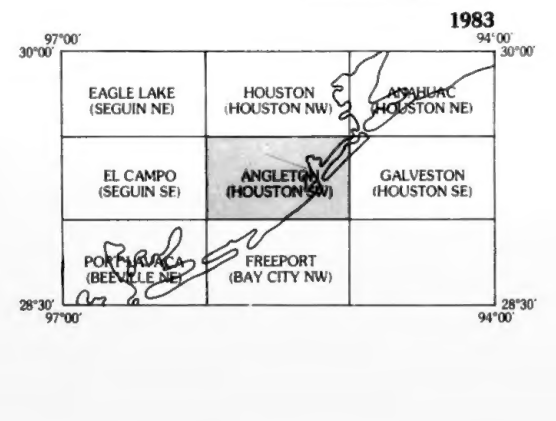

LEGEND

A. Selected oil and gas infrastructure

Oil Pipelines
- Onshore -- one
- Onshore -- two or more
- Offshore -- one
- Offshore -- two or more
- Company and/or size change

Gas Pipelines
- Onshore -- one
- Onshore -- two or more
- Offshore -- one
- Offshore -- two or more
- Company and/or size change

N1 Pipeline Nodes: offshore oil and gas combined

Refineries
- Sites
- R1 Areas

Gas Processing Plants
- Sites
- G1 Areas

Compressor, Pumping, and Metering Stations
- Sites
- M1 Areas

Storage Facilities
- Sites
- S1 Areas

Platforms, offshore

Platform Fabrication Yards
- Sites
- P1 Areas

Dock Facilities
- Sites
- D1 Areas

Terminal
- Sites
- T1 Areas

Helicopter Service
- Sites
- H1 Areas

B. Mineral resources

- O Oil Fields
- G Gas Fields
- (S)[1] Sulphur Wells/Mines
- Sand, Gravel, Clay, Dirt Pit
- GG1 Geopressured-Geothermal Source
- GW Groundwater Source

All numbers and superscripts are identified in map narrative details

Legend topics are described in more detail in the accompanying narrative.

MICROFILMED FROM BEST AVAILABLE COPY